










Town of Tewksbury



Map Prepared for the Town of Tewksbury
Courtesy of William F. Galvin, Census Liaison
Secretary of the Commonwealth

2020 Population - - 31,342				
Minimum 5%		Target Population		Maximum 5%
3,722		3,918		4,000

Precinct Boundaries Tewksbury			
Precinct		2020 Population	Variance
1		3,867	-1.30
2		3,952	0.87
3		3,946	0.71
4		3,856	-1.58
5		3,982	1.63
6		3,883	-0.89
7		3,979	1.56
8		3,877	-1.05

Population is based on the official U.S. 2020 Census block-level data.

Boundaries effective December 31, 2021

Legend

Municipal Boundary

Sub-Precinct*

Geographical Features

Major Roads

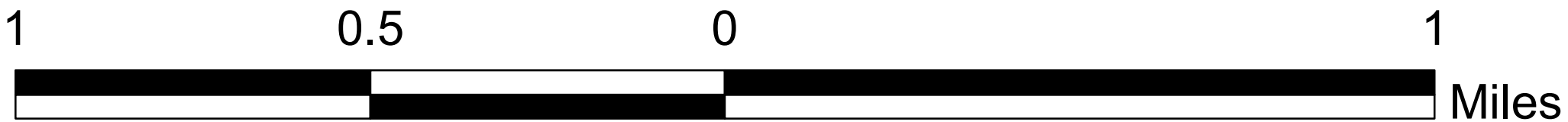
Local Roads

Railroads

Other Municipal Features

Streams, Rivers

Coastal Waters, Lakes, Ponds, Major Rivers



*This map depicts sub-precinct geography created by
Congressional and Legislative districts.
The sub-precinct, denoted in the legend is for voting purposes only.