






# Town of Oxford



Map Prepared for the Town of Oxford  
Courtesy of William F. Galvin, Census Liaison  
Secretary of the Commonwealth

2020 Population - - 13,347				
Minimum 5%		Target Population		Maximum 5%
3,170		3,337		3,504
<b>Precinct Boundaries Oxford</b>				
Precinct		2020 Population	Variance	
1		3,327	-0.30	
2		3,298	-1.17	
3		3,375	1.14	
4		3,347	0.30	

Population is based on the official U.S. 2020 Census block-level data.

**Boundaries effective December 31, 2021**

**Legend**

Municipal Boundary

Sub-Precinct\*

**Geographical Features**

Major Roads

Local Roads

Railroads

Other Municipal Features

Streams, Rivers

Coastal Waters, Lakes, Ponds, Major Rivers



\*This map depicts sub-precinct geography created by Congressional and Legislative districts. The sub-precinct, denoted in the legend is for voting purposes only.