
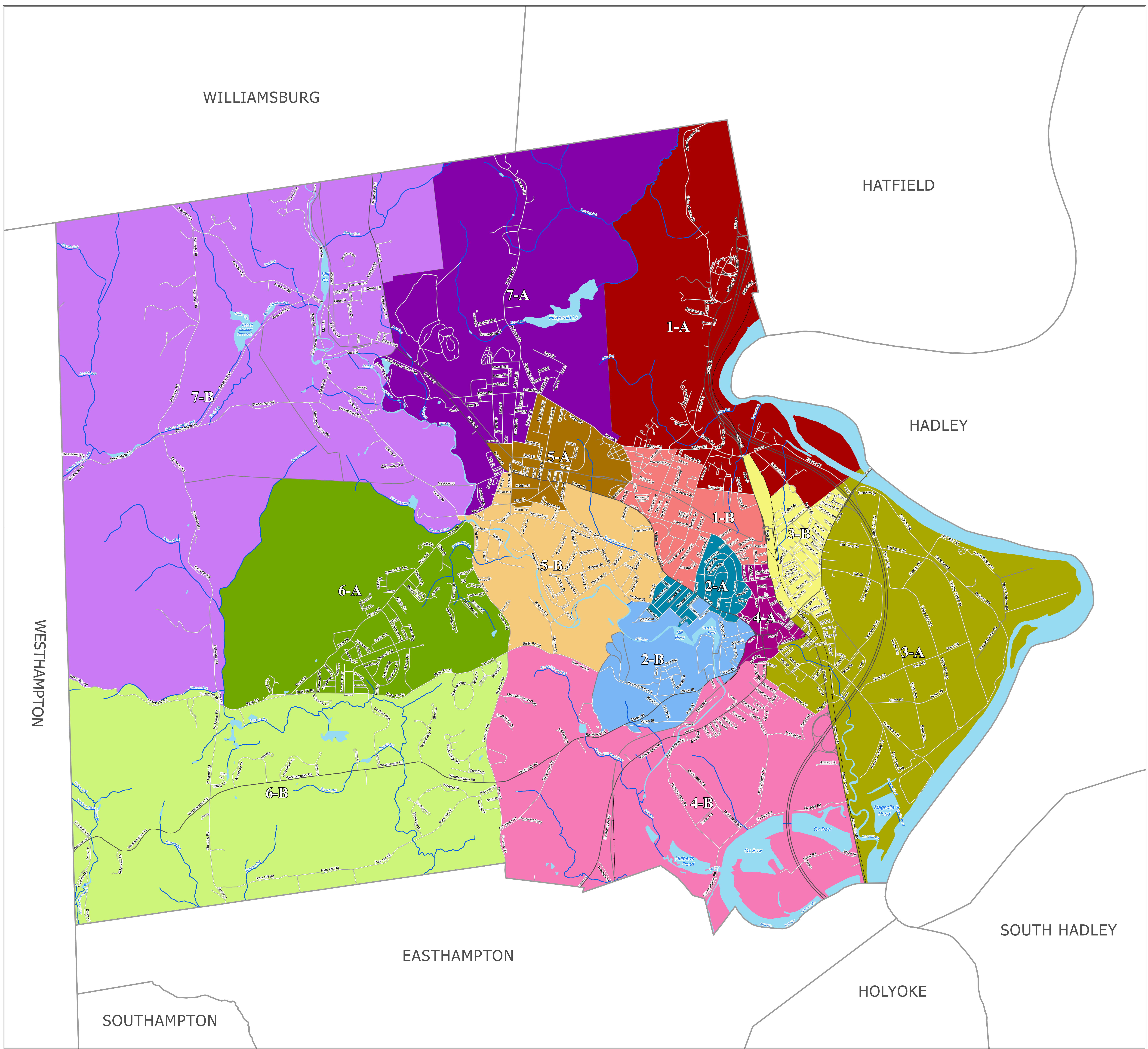


# City of Northampton

















Map Prepared for the City of Northampton  
Courtesy of William F. Galvin, Census Liaison  
Secretary of the Commonwealth



2020 Population - - 29,571				
Minimum 5%		Target Population		Maximum 5%
2,006		2,112		2,218

Precinct Boundaries Northampton			
Ward / Precinct		2020 Population	Variance
1-A		2,154	1.99
1-B		2,045	-3.17
2-A		2,098	-0.66
2-B		2,169	2.70
3-A		2,158	2.18
3-B		2,108	-0.19
4-A		2,216	4.92
4-B		2,102	-0.47
5-A		2,010	-4.83
5-B		2,088	-1.14
6-A		2,192	3.79
6-B		2,148	1.70
7-A		2,031	-3.84
7-B		2,052	-2.84

Population is based on the official U.S. 2020 Census block-level data.

**Boundaries effective December 31, 2021**

Legend

Municipal Boundary

Geographical Features

Major Roads

Local Roads

Railroads

Other Municipal Features

Streams, Rivers

Coastal Waters, Lakes, Ponds, Major Rivers

