
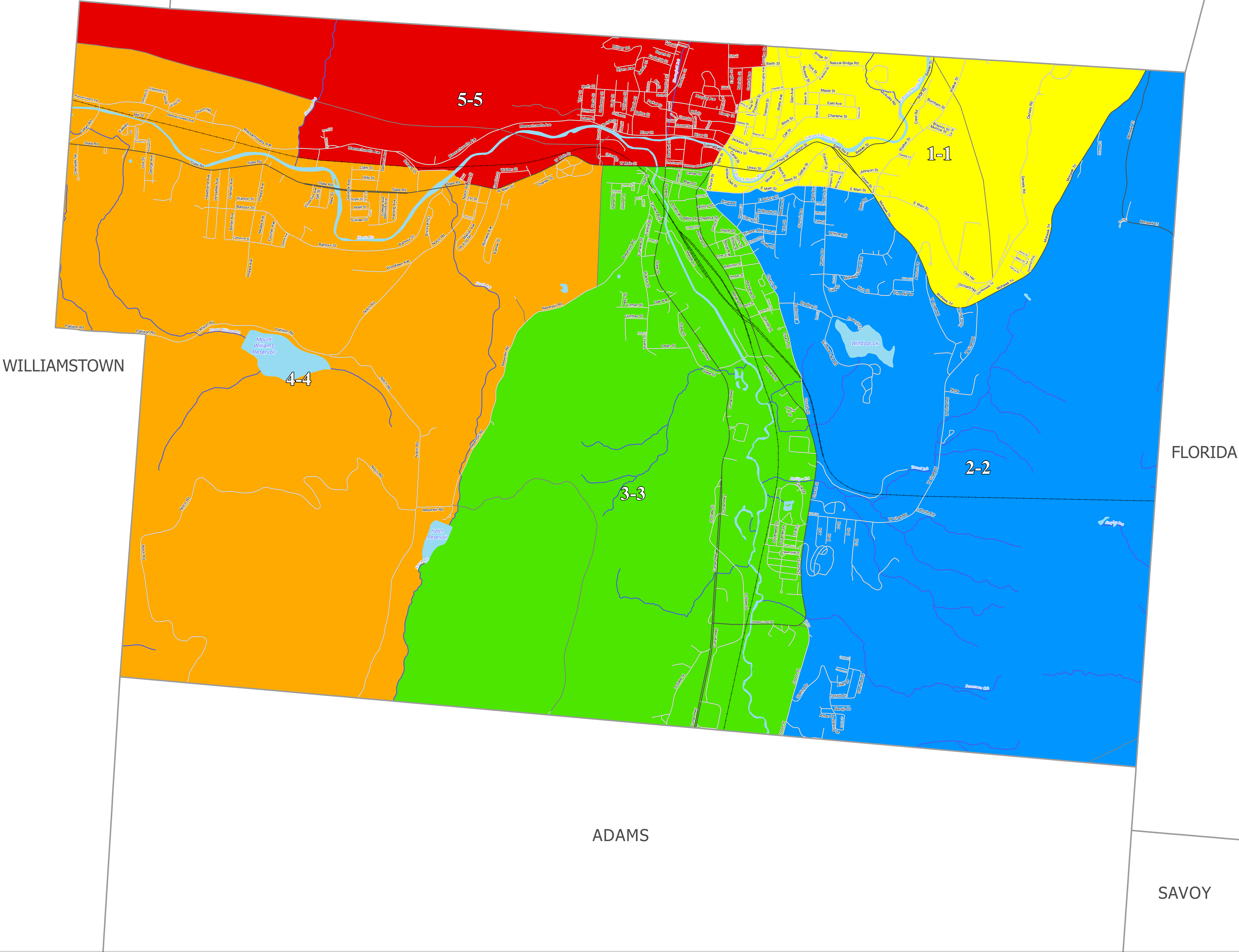







City of North Adams



Map Prepared for the City of North Adams
Courtesy of William F. Galvin, Census Liaison
Secretary of the Commonwealth



2020 Population - - 12,961				
Minimum 5%		Target Population		Maximum 5%
2,462		2,592		2,722

Precinct Boundaries North Adams			
Ward / Precinct		2020 Population	Variance
1-1		2,570	-0.85
2-2		2,670	3.01
3-3		2,511	-3.13
4-4		2,686	3.63
5-5		2,524	-2.62

Population is based on the official U.S. 2020 Census block-level data.

Boundaries effective December 31, 2021

Legend

Municipal Boundary

Geographical Features

Major Roads

Local Roads

Railroads

Other Municipal Features

Streams, Rivers

Coastal Waters, Lakes, Ponds, Major Rivers

