

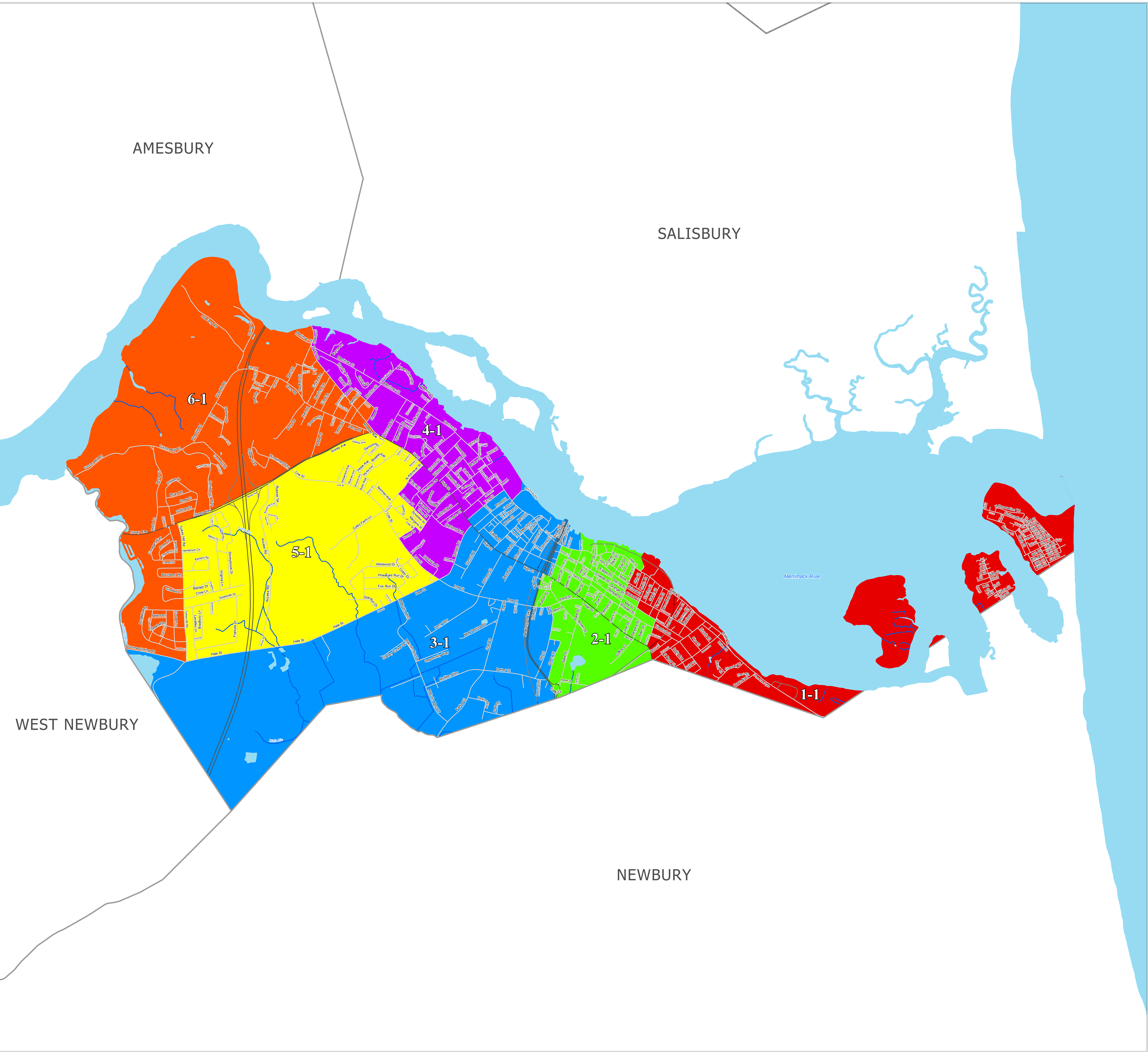


City of Newburyport



Map Prepared for the City of Newburyport
Courtesy of William F. Galvin, Census Liaison
Secretary of the Commonwealth



2020 Population - - 18,289

Minimum 5%	Target Population	Maximum 5%
2,896	3,048	3,200

Precinct Boundaries Newburyport

Ward / Precinct		2020 Population	Variance
1-1		2,957	-2.99
2-1		2,972	-2.49
3-1		3,027	-0.69
4-1		3,142	3.08
5-1		2,998	-1.64
6-1		3,193	4.76

Population is based on the official U.S. 2020 Census block-level data.

Boundaries effective December 31, 2021

Legend

- State Boundary
- Municipal Boundary
- Geographical Features**
 - Major Roads
 - Local Roads
 - Railroads
 - Other Municipal Features
 - Streams, Rivers
 - Coastal Waters, Lakes, Ponds, Major Rivers

