










Town of Marshfield



Map Prepared for the Town of Marshfield
Courtesy of William F. Galvin, Census Liaison
Secretary of the Commonwealth

2020 Population - - 25,825				
Minimum 5%		Target Population		Maximum 5%
3,505		3,689		3,873

Precinct Boundaries Marshfield			
Precinct		2020 Population	Variance
1		3,613	-2.06
2		3,702	0.35
3		3,677	-0.33
4		3,548	-3.82
5		3,605	-2.28
6		3,814	3.39
7		3,866	4.80

Population is based on the official U.S. 2020 Census block-level data.

Boundaries effective December 31, 2021

Legend

Municipal Boundary

Sub-Precinct*

Geographical Features

Major Roads

Local Roads

Railroads

Other Municipal Features

Streams, Rivers

Coastal Waters, Lakes, Ponds, Major Rivers



*This map depicts sub-precinct geography created by Congressional and Legislative districts. The sub-precinct, denoted in the legend is for voting purposes only.