



# Town of Andover



Map Prepared for the Town of Andover  
Courtesy of William F. Galvin, Census Liaison  
Secretary of the Commonwealth

### 2020 Population - - 36,569

Minimum 5%	Target Population	Maximum 5%
3,474	3,657	3,840

### Precinct Boundaries Andover

Precinct		2020 Population	Variance
1		3,483	-4.76
2		3,798	3.86
3		3,829	4.70
4		3,565	-2.52
5		3,749	2.52
6		3,741	2.30
7		3,680	0.63
8		3,685	0.77
9		3,530	-3.47
10		3,509	-4.05

Population is based on the official U.S. 2020 Census block-level data.

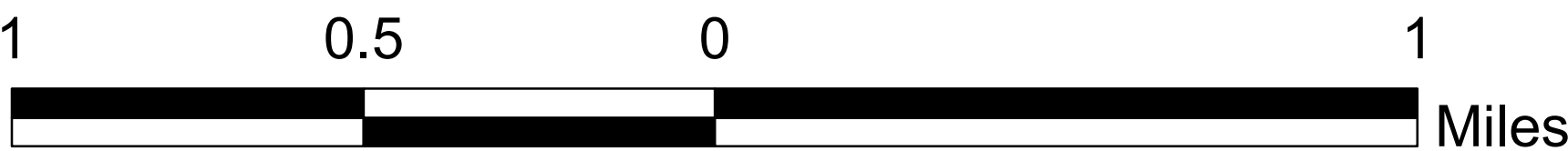
**Boundaries effective December 31, 2021**

**Legend**

- Municipal Boundary
- Sub-Precinct\*

**Geographical Features**

- Major Roads
- Local Roads
- Railroads
- Other Municipal Features
- Streams, Rivers
- Coastal Waters, Lakes, Ponds, Major Rivers



\*This map depicts sub-precinct geography created by Congressional and Legislative districts. The sub-precinct, denoted in the legend is for voting purposes only.