

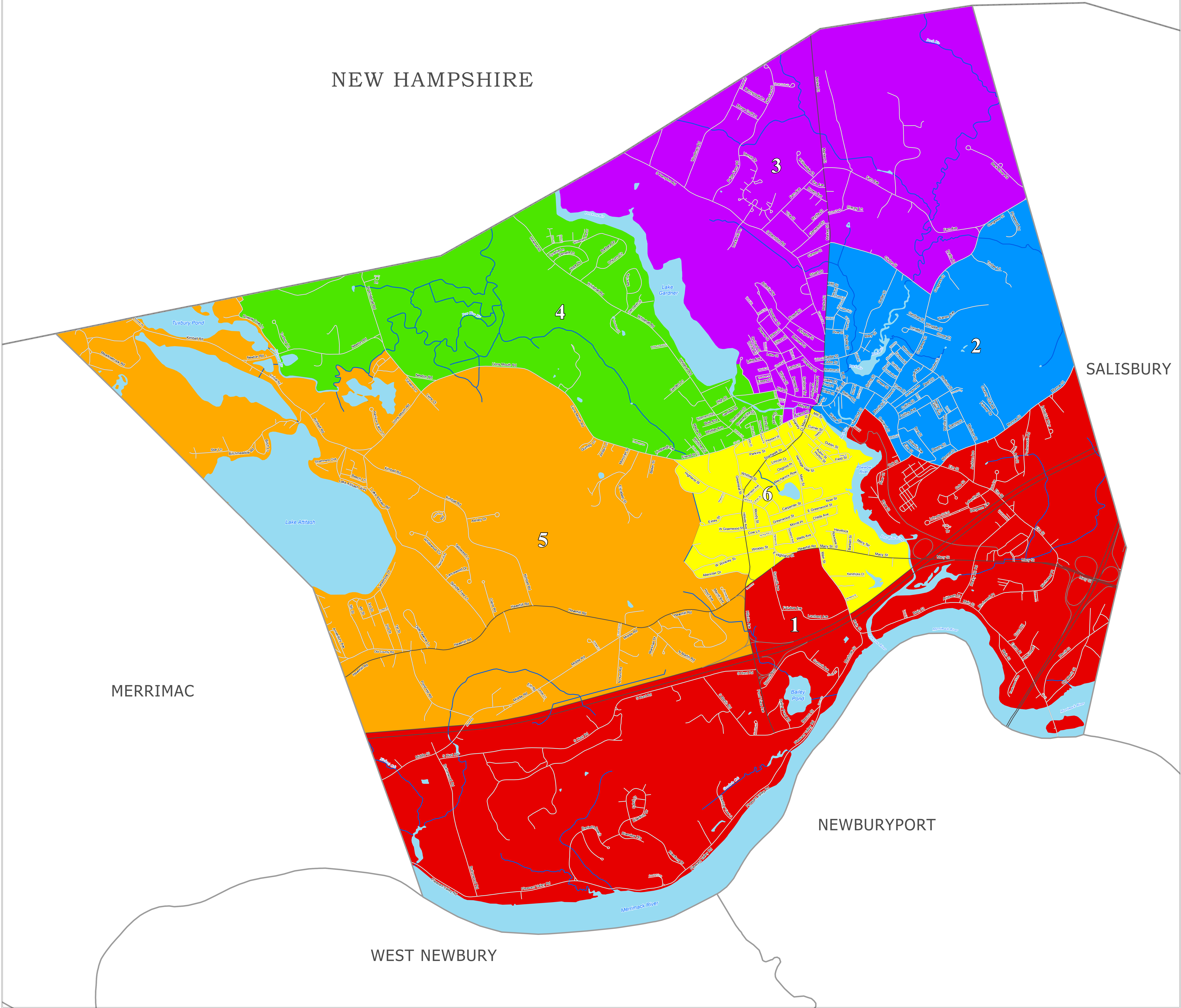


# City of Amesbury



Map Prepared for the City of Amesbury  
Courtesy of William F. Galvin, Census Liaison  
Secretary of the Commonwealth



**2020 Population - - 17,366**

Minimum 5%	Target Population	Maximum 5%
2,749	2,894	3,039

## Precinct Boundaries Amesbury

Precinct		2020 Population	Variance
1		2,798	-3.32
2		2,840	-1.87
3		2,964	2.42
4		2,982	3.04
5		2,971	2.66
6		2,811	-2.87

Population is based on the official U.S. 2020 Census block-level data.  
**Boundaries effective December 31, 2021**

## Legend

- State Boundary
- Municipal Boundary
- Geographical Features**
  - Major Roads
  - Local Roads
  - Other Municipal Features
  - Streams, Rivers
  - Coastal Waters, Lakes, Ponds, Major Rivers

